





THIS BOOKLET CONTAINS MAPS OF THE FOLLOWING INSTALLATIONS:

ALBROOK AIR FORCE STATION

FORT AMADOR

FORT CLAYTON

COCOLI

COCO SOLO

FORT DAVIS

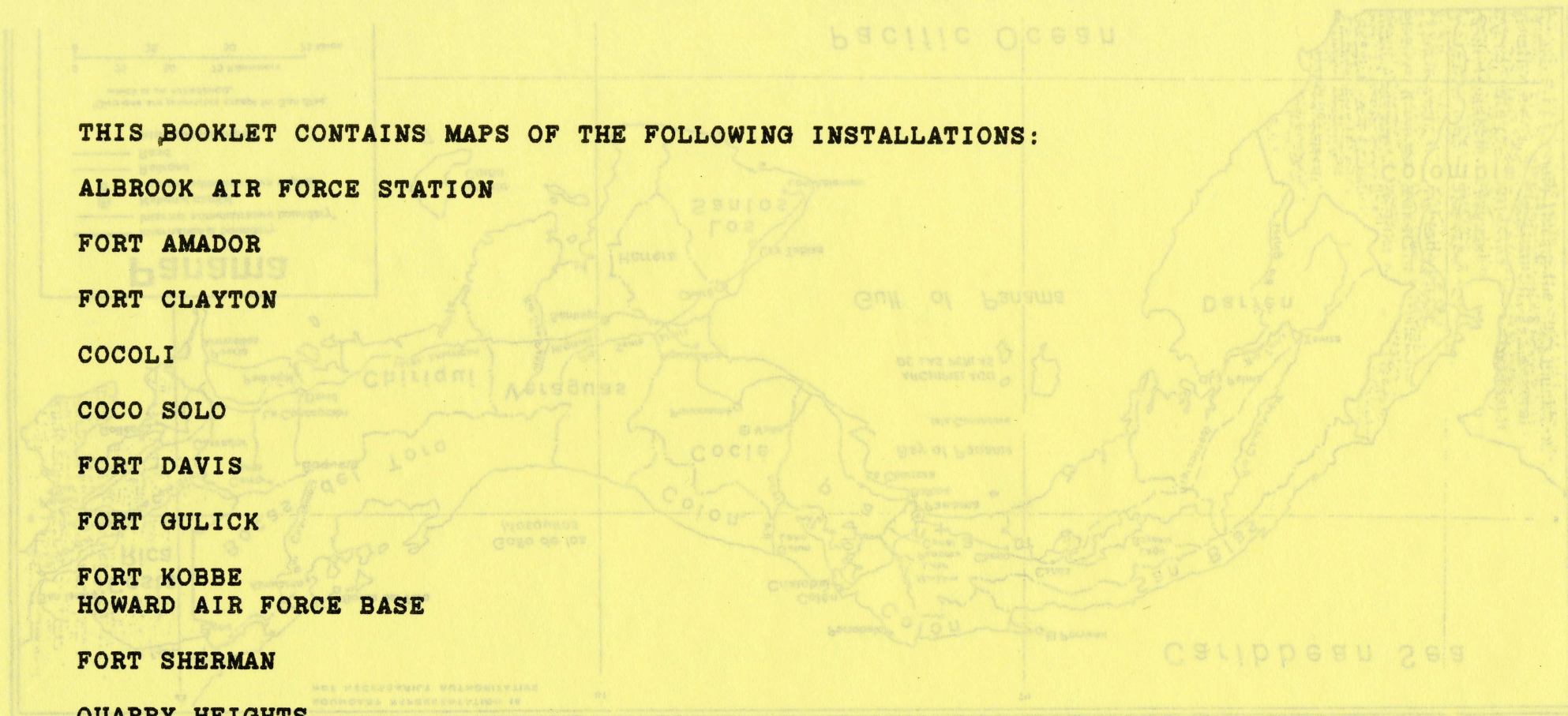
FORT GULICK

FORT KOBBE

HOWARD AIR FORCE BASE

FORT SHERMAN

QUARRY HEIGHTS



INSTALLATIONS IN PANAMA

MAPS OF THE U.S. MILITARY



RESERVATION

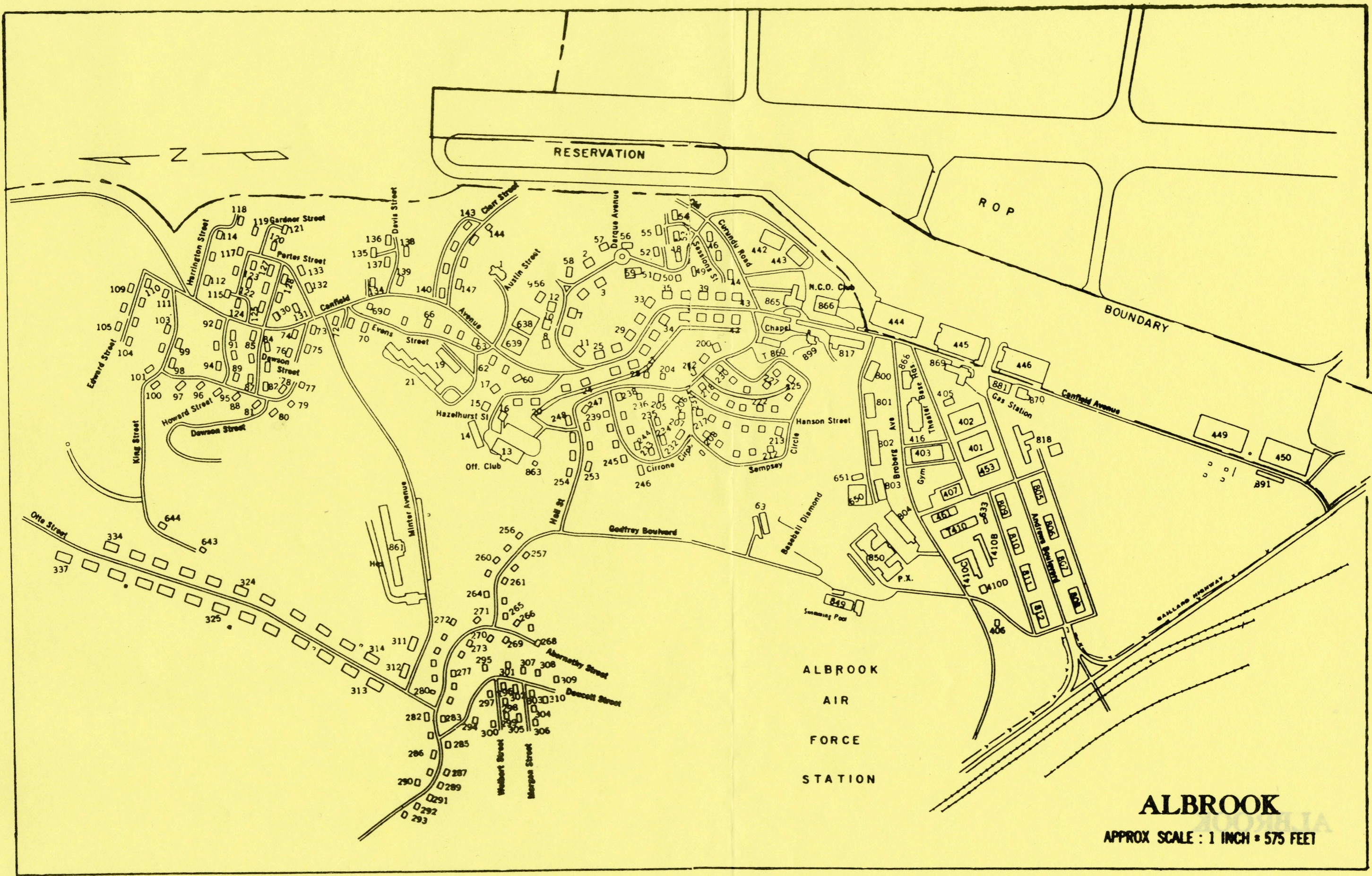
R O P

BOUNDARY

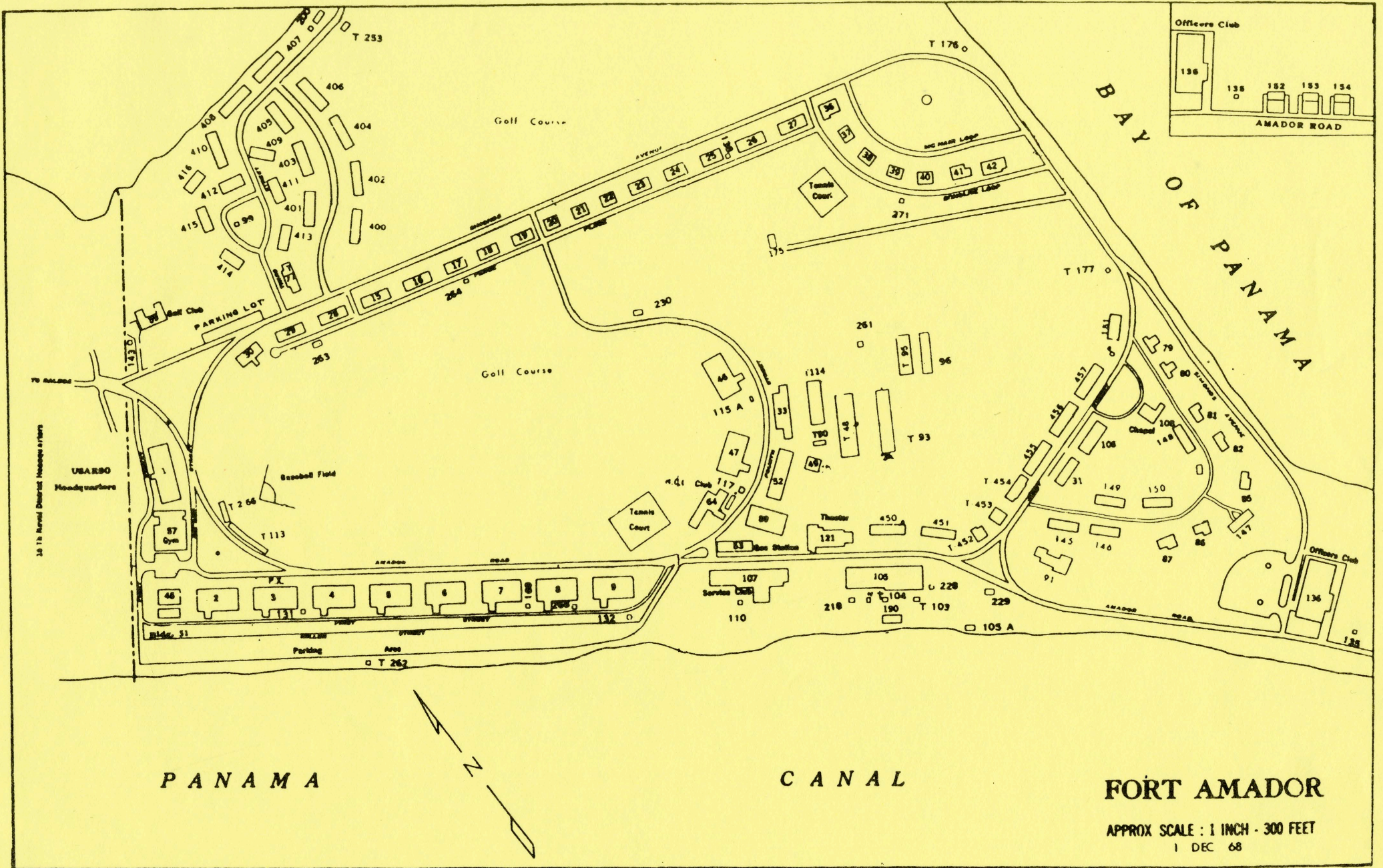
ALBROOK  
AIR  
FORCE  
STATION

# ALBROOK

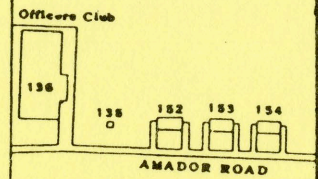
APPROX SCALE : 1 INCH = 575 FEET







14 1/2 Inched District Housing at Fort



PANAMA

CANAL

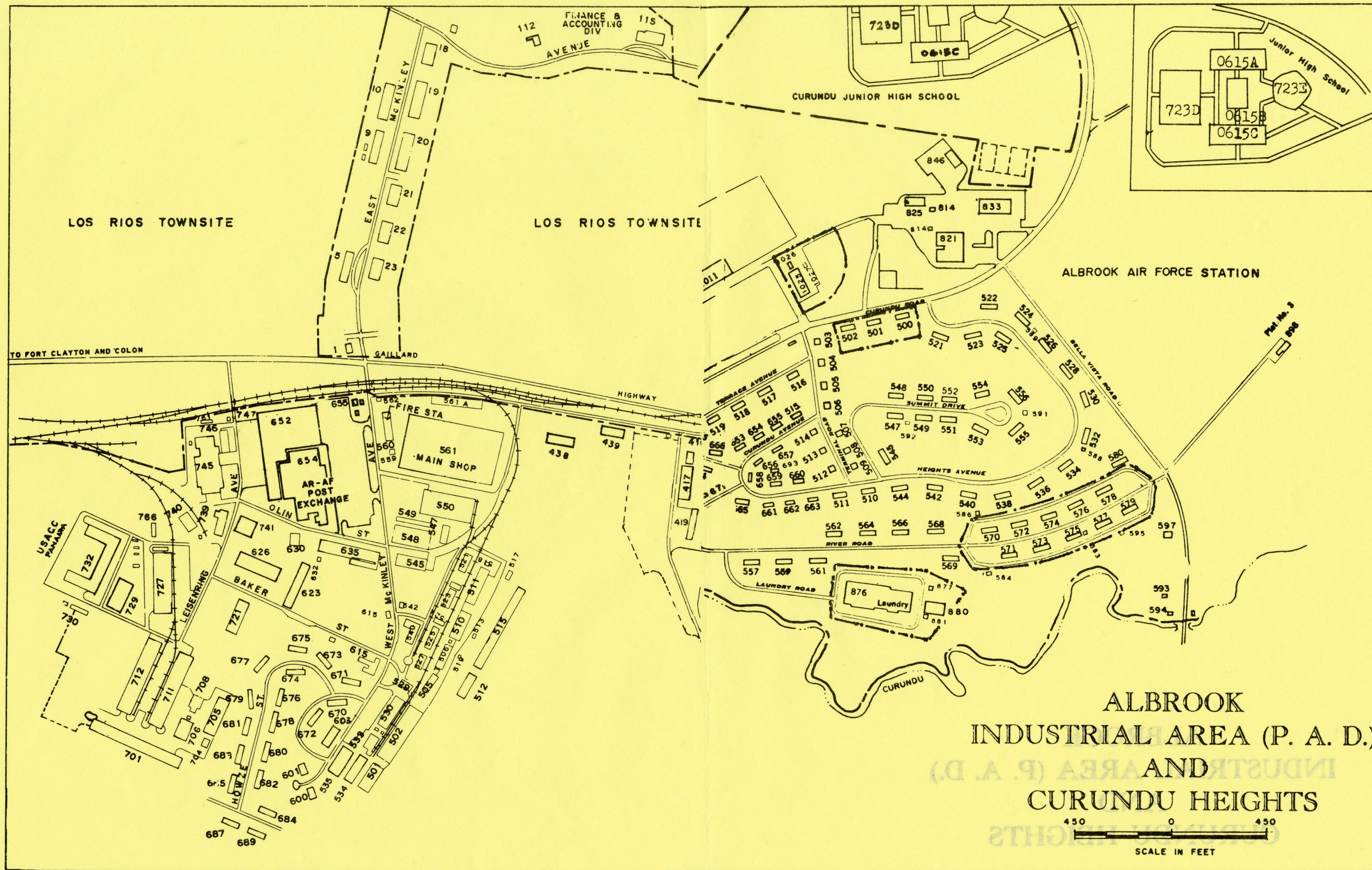
FORT AMADOR

APPROX SCALE: 1 INCH = 300 FEET  
1 DEC 68









LOS RIOS TOWNSITE

LOS RIOS TOWNSITE

TO FORT CLAYTON AND COLON

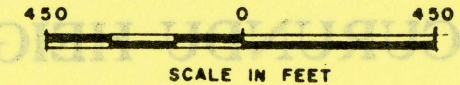
SAILLARD

HIGHWAY

ALBROOK AIR FORCE STATION

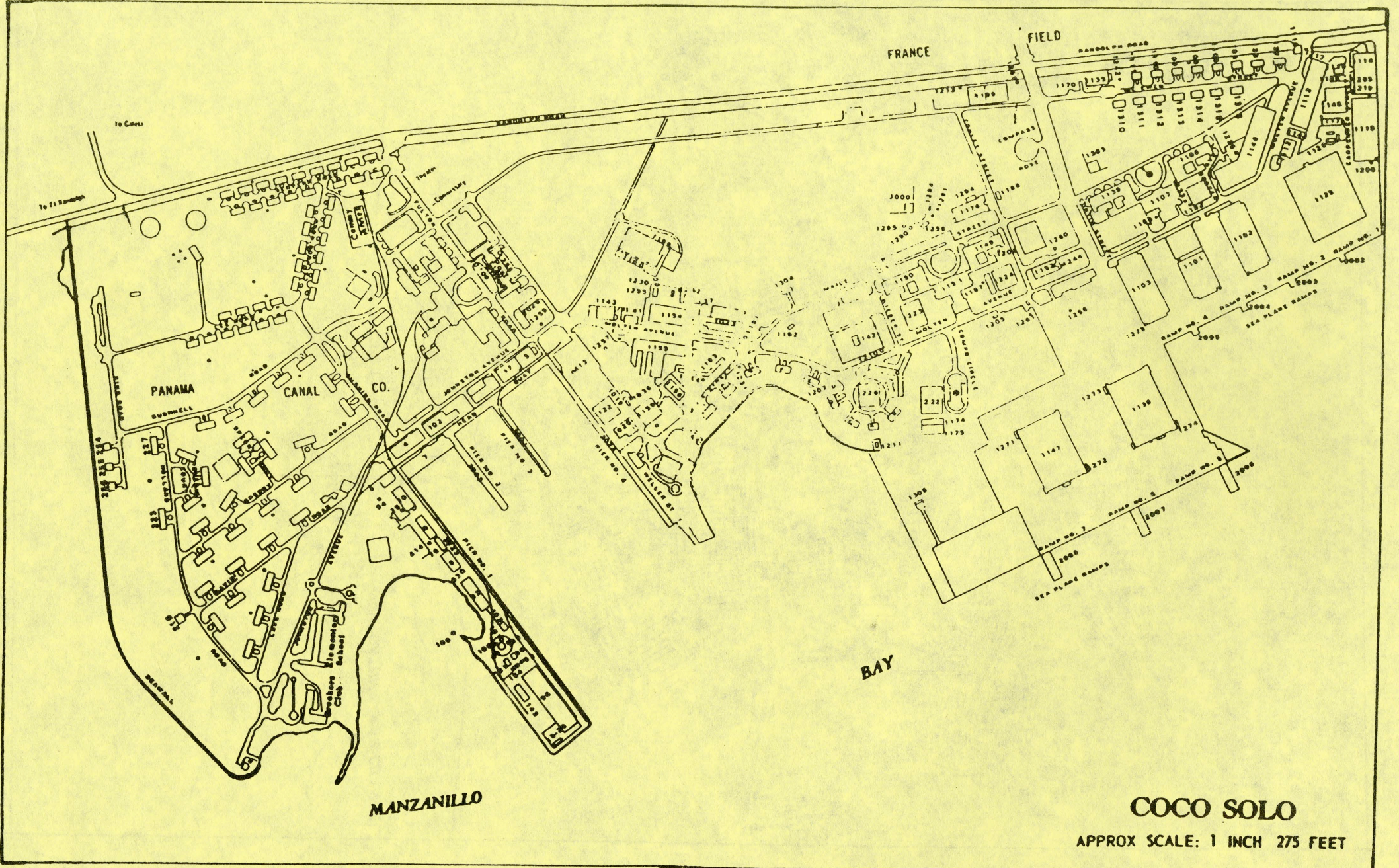
Part No. 2  
808

ALBROOK  
INDUSTRIAL AREA (P. A. D.)  
AND  
CURUNDU HEIGHTS



SCALE IN FEET





FRANCE FIELD

To Canal

To Ft. Randolph

PANAMA CANAL CO.

BAY

MANZANILLO


COCO SOLO

APPROX SCALE: 1 INCH 275 FEET



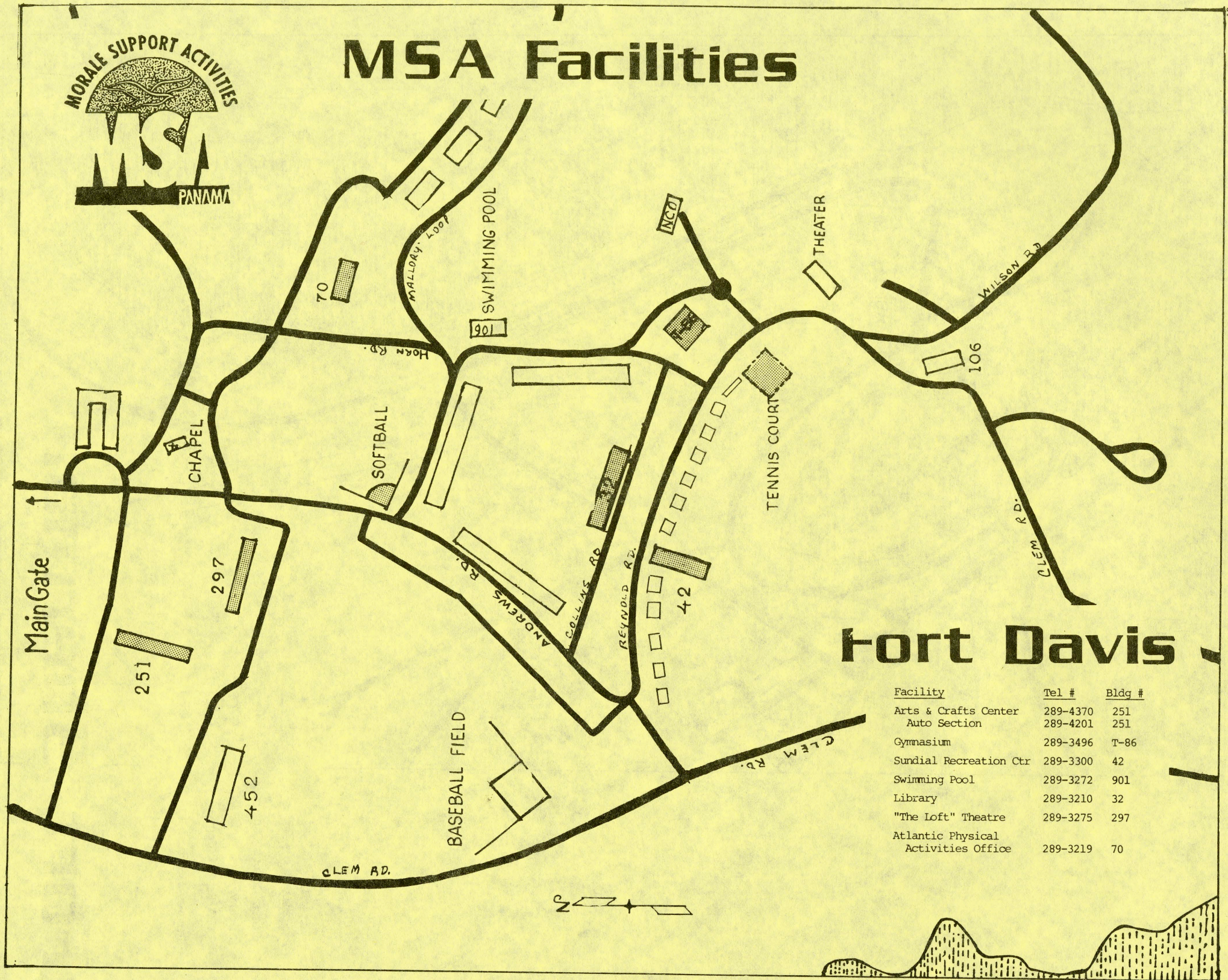








# MSA Facilities

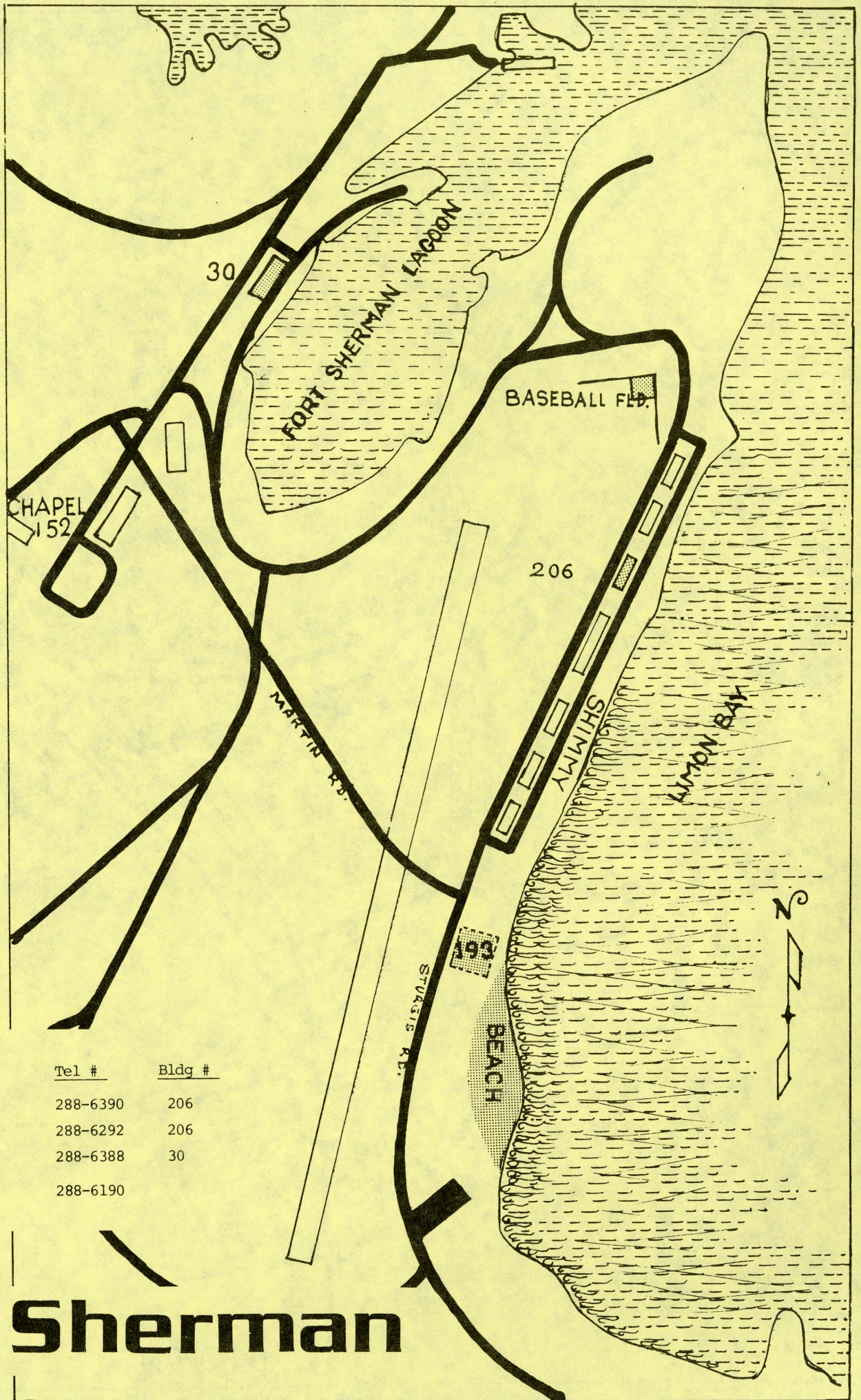
## Fort Davis



Facility	Tel #	Bldg #
Arts & Crafts Center	289-4370	251
Auto Section	289-4201	251
Gymnasium	289-3496	T-86
Sundial Recreation Ctr	289-3300	42
Swimming Pool	289-3272	901
Library	289-3210	32
"The Loft" Theatre	289-3275	297
Atlantic Physical Activities Office	289-3219	70







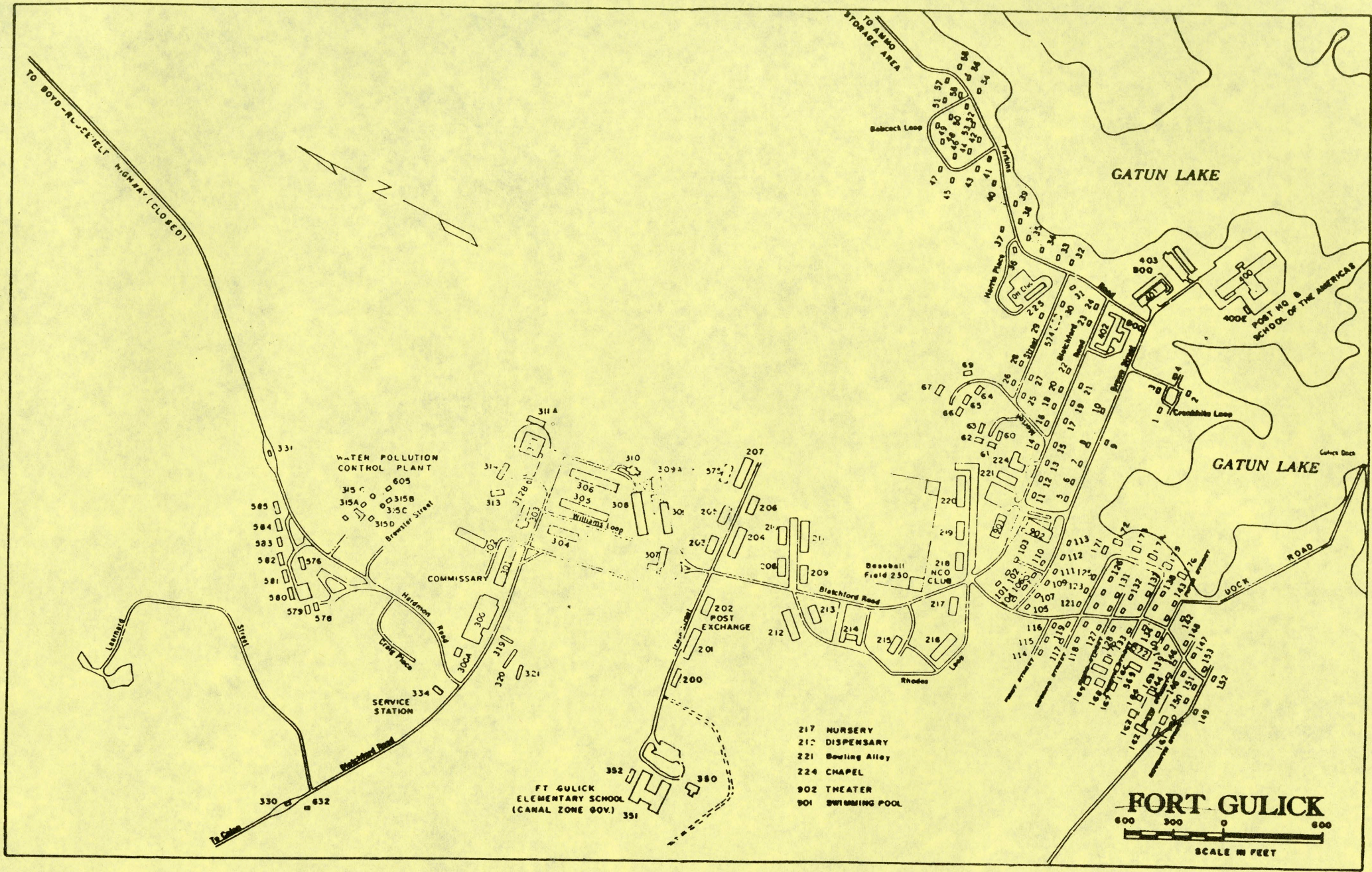
Facility

Arts & Crafts Center  
 Library  
 SCUBA/Rental Center  
 Shimmy Beach

Tel #	Bldg #
288-6390	206
288-6292	206
288-6388	30
288-6190	

# Fort Sherman

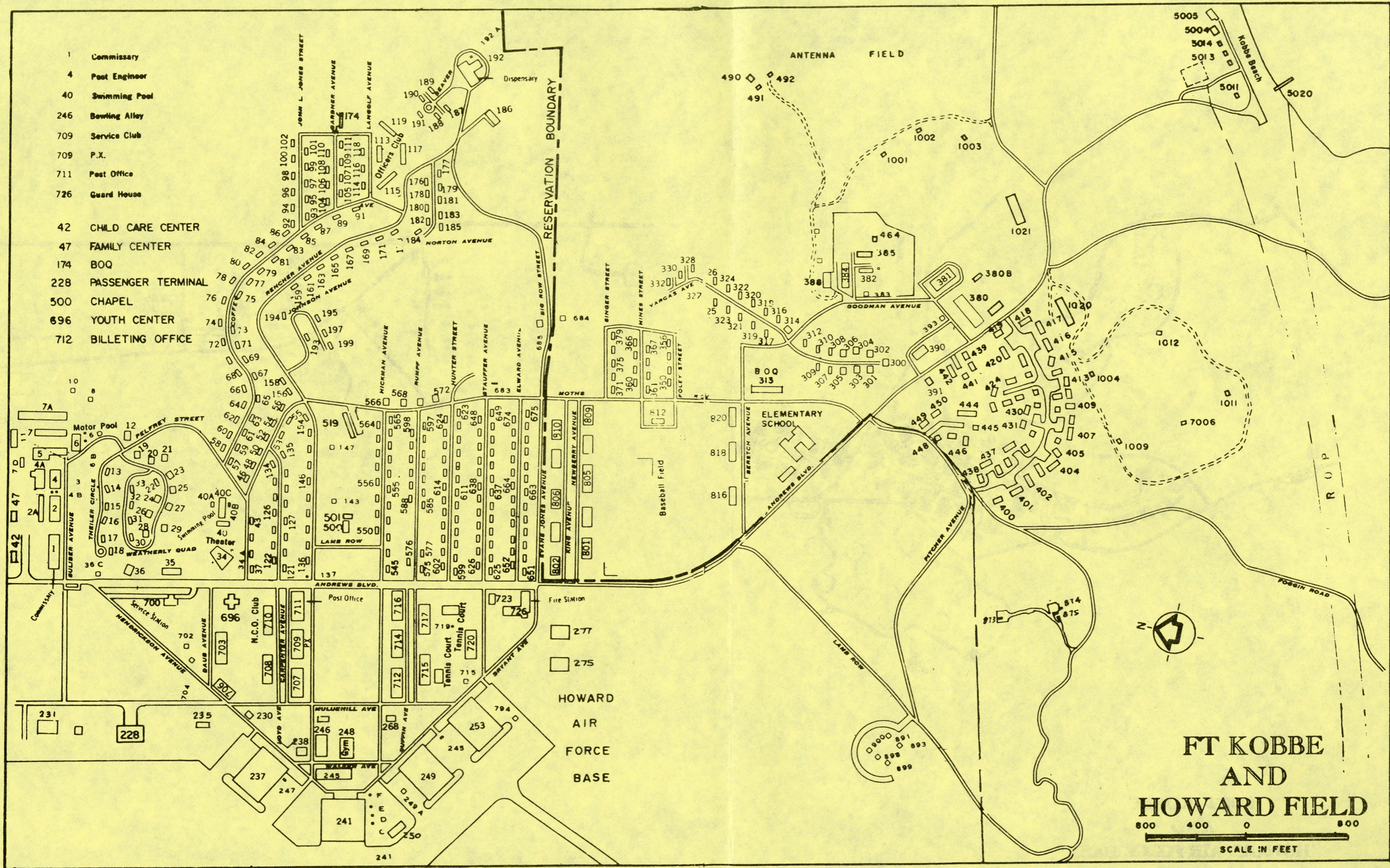






- 1 Commissary
- 4 Post Engineer
- 40 Swimming Pool
- 246 Bowling Alley
- 709 Service Club
- 709 P.X.
- 711 Post Office
- 726 Guard House

- 42 CHILD CARE CENTER
- 47 FAMILY CENTER
- 174 BOQ
- 228 PASSENGER TERMINAL
- 500 CHAPEL
- 696 YOUTH CENTER
- 712 BILLETING OFFICE

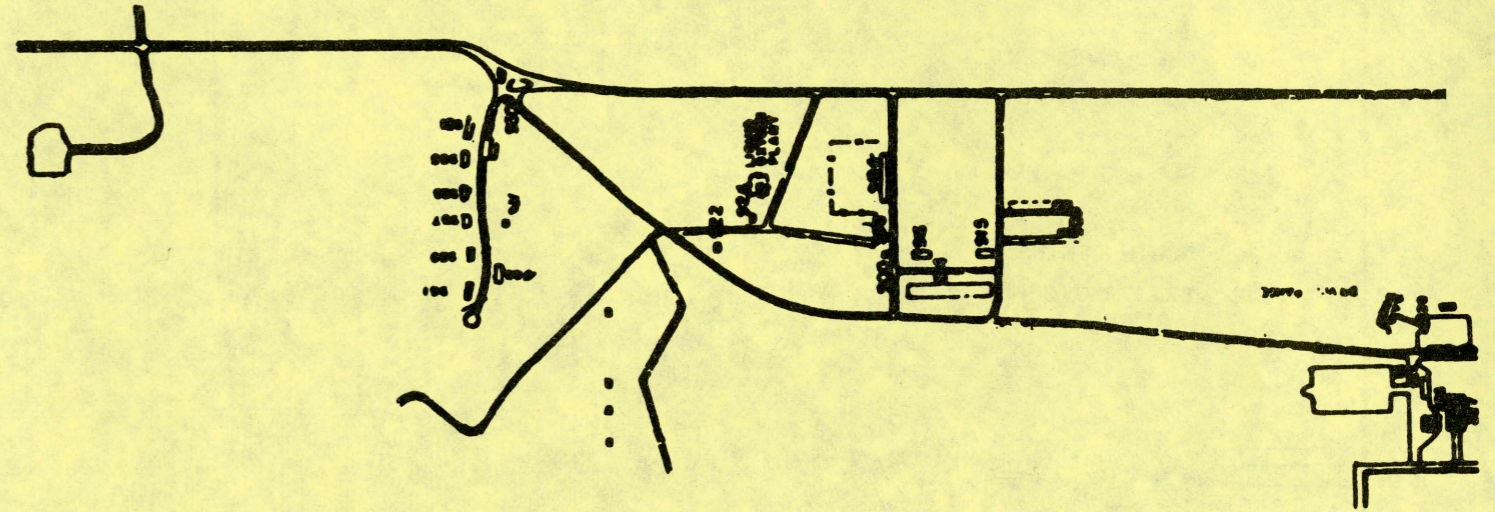


**FT KOBBE  
AND  
HOWARD FIELD**  
 800 400 0 800  
 SCALE IN FEET





**FORT KOBBE  
AND  
HOWARD AIR FORCE BASE**



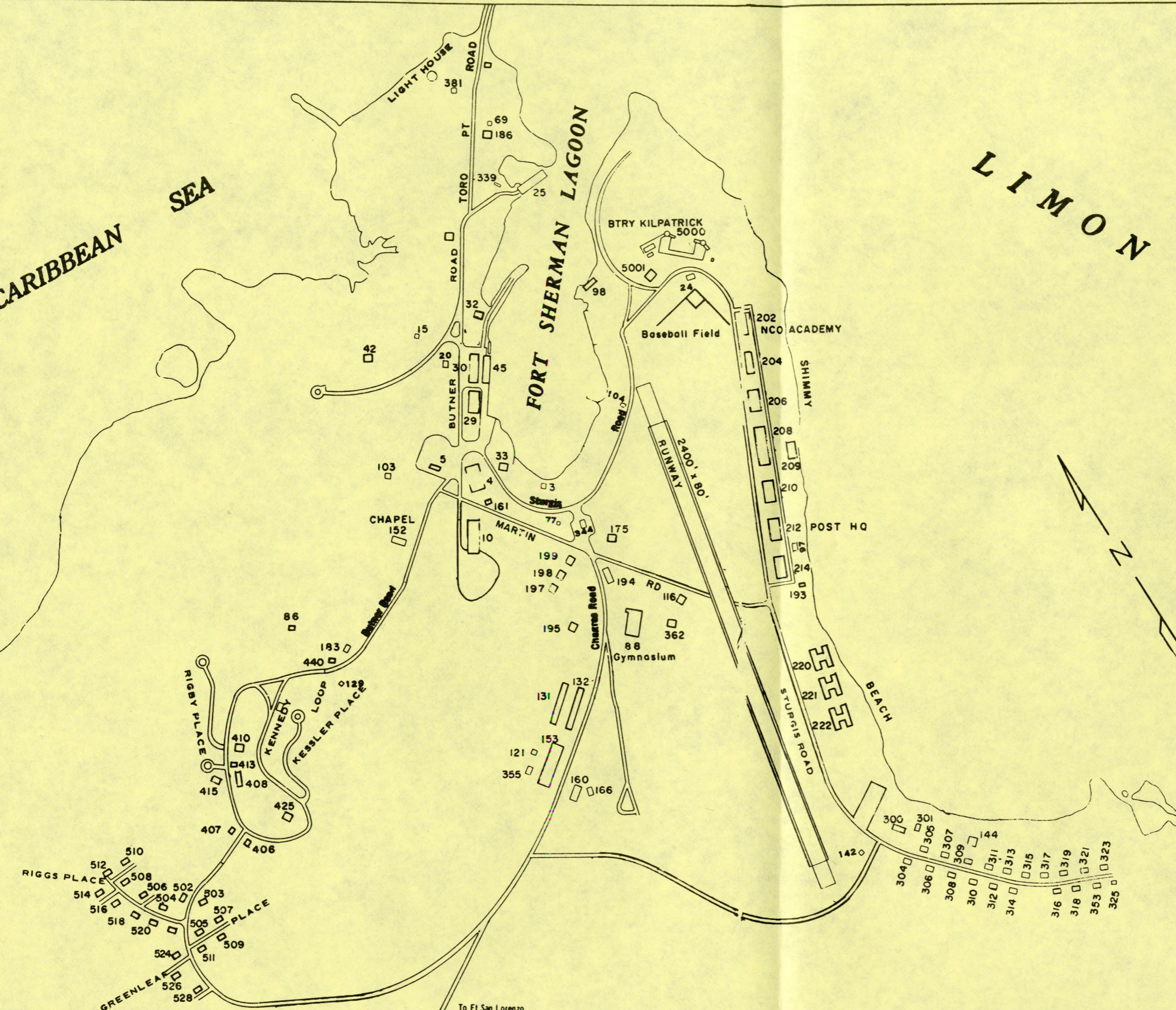

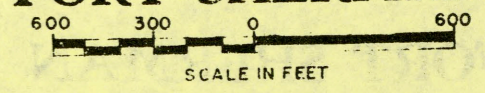


CARIBBEAN SEA

LIMON BAY

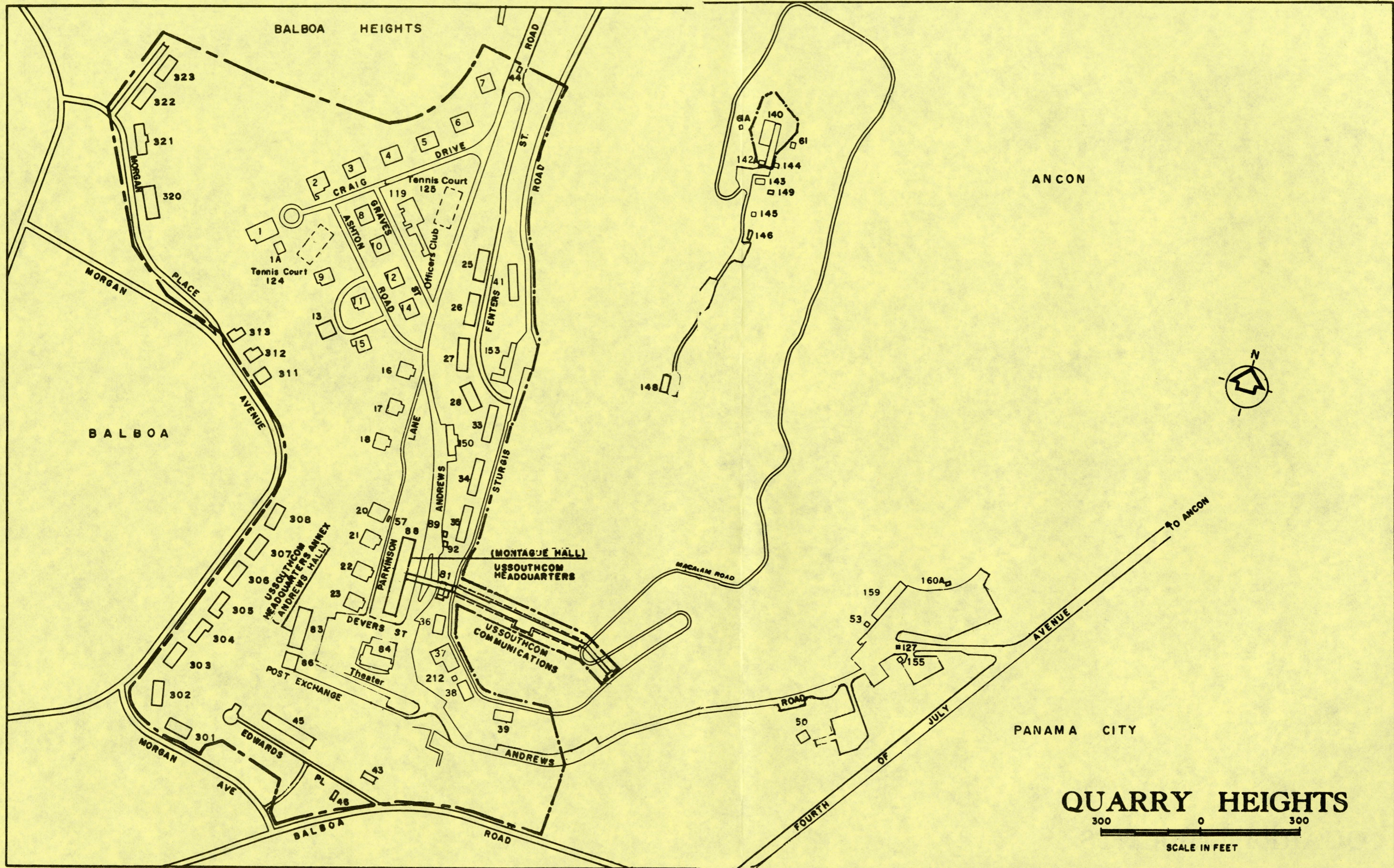
FORT SHERMAN LAGOON

# FORT SHERMAN



To Ft San Lorenzo






BALBOA HEIGHTS

ANCON


BALBOA

PANAMA CITY

**QUARRY HEIGHTS**



SCALE IN FEET



Tennis Court 125

Tennis Court 124

(MONTAGUE HALL)

USSOUTHCOM HEADQUARTERS

USSOUTHCOM COMMUNICATIONS

USSOUTHCOM HEADQUARTERS ANNEX (ANDREWS HALL)

Theater

POST EXCHANGE

Officers Club

TO ANCON

ROAD

ROAD

ANDREWS

BALBOA ROAD

PL

EDWARDS

MORGAN AVE

AVENUE

AVENUE

MACLEAN ROAD

STURGIS

ANDREWS

LANE

GRAVES

ASHTON

CRAIG

DRIVE

PLACE

MORGAN

MORGAN

GA

140

61

142

144

143

149

145

146

148

160A

159

53

127

155

50

39

212

38

37

84

83

86

83

84

83

84

83

84

83

84

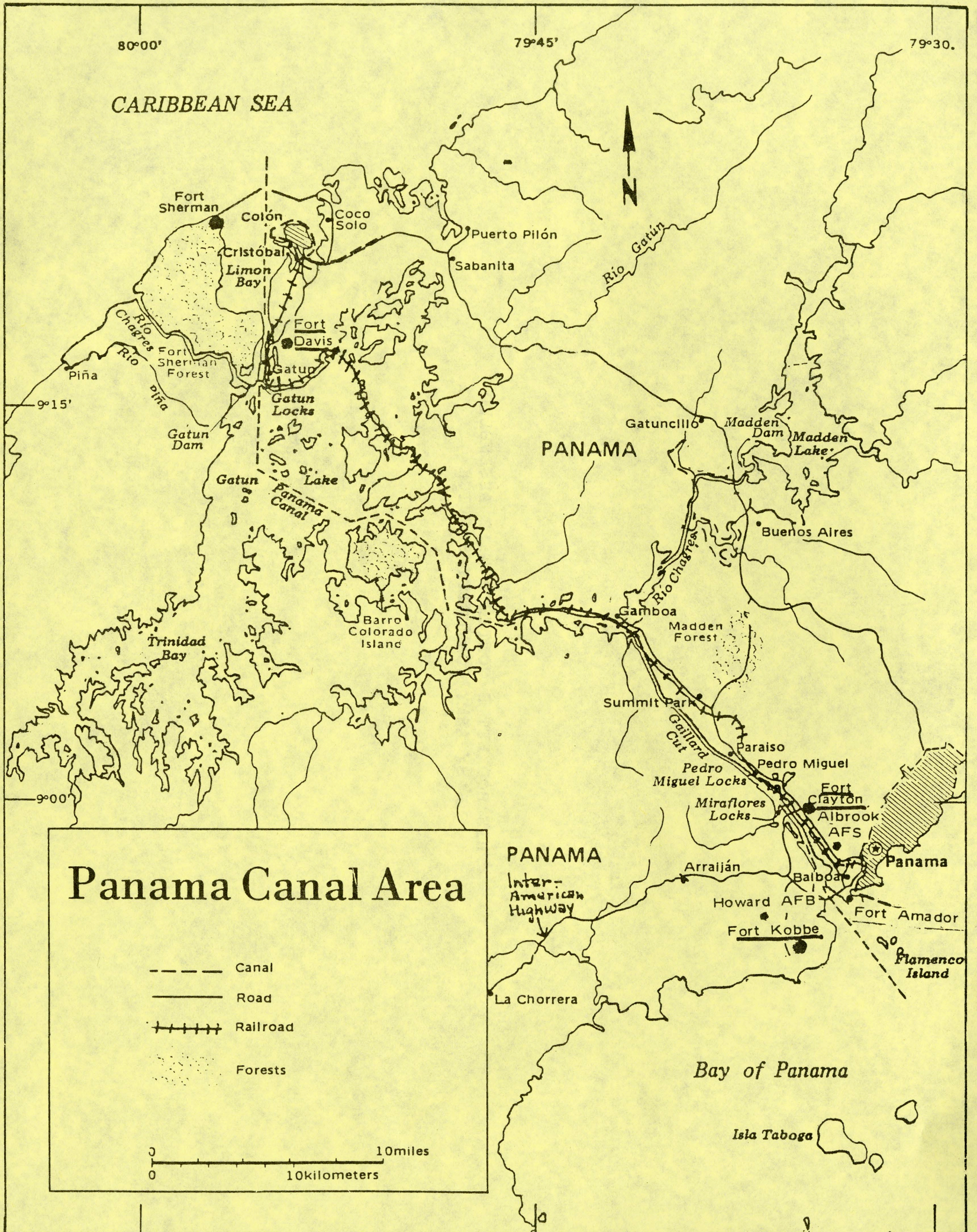
83

84

83

84





80°00'

79°45'

79°30'

CARIBBEAN SEA

Fort Sherman

Colón

Coco Solo

Puerto Pilón

Sabanita

Rio Gatun

Cristóbal

Limon Bay

Fort Davis

Gatun

Gatun Locks

Rio Chagres

Piña

Fort Sherman Forest

9°15'

Gatun Dam

Gatun Lake

Panama Canal

PANAMA

Gatunclillo

Madden Dam

Madden Lake

Buenos Aires

Trinidad Bay

Barro Colorado Island

Gamboa

Rio Chagres

Madden Forest

Summit Park

Paraiso

Pedro Miguel Locks

Pedro Miguel

Miraflores Locks

Fort Clayton

Albrook AFS

Panama

Arraiján

Howard AFB

Balboa

Fort Kobbe

Fort Amador

Flamenco Island

PANAMA

Inter-American Highway

La Chorrera

Bay of Panama

Isla Taboga

# Panama Canal Area

- Canal
- Road
- + + + + + Railroad
- Forests

0 10 miles  
0 10 kilometers